

Rural Health Care Sub Centres



Chethan Nagar
Health Care Centre



Jokatte Centre
Health Care Centre



Kotepura sub centre



Akkarekere sub centre




Sevanthi Gudde sub
centre




Kolya Someshwar sub
centre



Halekote sub centre



Bandikotiya sub centre




Ullal, Karnataka, India
 Dharandhabagilu Pilar Mangalore
 Lat N 12° 49' 7.4316"
 Long E 74° 51' 2.052"
 28/01/21 10:18 AM

Dharandha Bagilu sub centre




Ullal, Karnataka, India
 Kotepura 2 ullala Mangalore
 Lat N 12° 49' 7.4316"
 Long E 74° 51' 2.052"
 22/01/21 03:31 PM

Kotepura-II sub centre



Ullal, Karnataka, India
 LaxhmiGudde Kumpala
 Lat N 12° 48' 12.8448"
 Long E 74° 52' 8.8176"
 05/02/21 10:54 AM

Lakshmi Gudde sub centre



Ullal, Karnataka, India
 Santhosh Nagara munnur Mangalore
 Lat N 12° 49' 7.4316"
 Long E 74° 51' 2.052"
 22/01/21 04:31 PM

Santosh Nagar sub centre




Ullal, Karnataka, India
 Ajjinadka Kc road
 Lat N 12° 49' 7.4316"
 Long E 74° 51' 2.052"
 27/01/21 02:36 PM

Ajjinadka sub centre



Manjanade, Karnataka, India
 Olavina Halli Old age Home
 Lat N 12° 46' 50.808"
 Long E 74° 52' 58.926"
 03/02/21 12:18 PM

Olavina Halli old age home




Ullal, Karnataka, India
 DeviNagara Talapady
 Lat N 12° 49' 7.4316"
 Long E 74° 51' 2.052"
 02/02/21 02:40 PM

Devi Nagara sub centre



Ullal, Karnataka, India
 moorkatte kumpala Mangalore
 Lat N 12° 49' 7.4316"
 Long E 74° 51' 2.052"
 27/01/21 02:17 PM

Moorkatte sub centre



Ullal, Karnataka, India
 Nariapadil Talapady
 Lat N 12° 49' 7.4316"
 Long E 74° 51' 2.052"
 27/01/21 03:46 PM

Narla Padil sub centre




Ullal, Karnataka, India
DeviPura Talapady
Lat N 12° 49' 7.4316"
Long E 74° 51' 2.052"
02/02/21 03:44 PM

Devi Pura sub centre




Time: 20/01/2021 13:00
Name: Anjuman.yatheem.k.733@kannada.com

Anjuman Orphanage



Ullal, Karnataka, India
Aloysian Boys Home Someshwara
Lat N 12° 49' 7.4316"
Long E 74° 51' 2.052"
06/02/21 02:49 PM

Aloysian Boys Home




Ullal, Karnataka, India
Kairiya Orphanage Sevantiyugudde Permannur
Mangalore
Ullal Darga Rd
Lat N 12° 49' 7.4316"
Long E 74° 51' 2.052"
22/01/21 04:19 PM

Khairiya Orphanage




Pachambala Orphanage
Date 25-1-2021
Time 2:15 PM

Pachambala orphanage




Ullal, Karnataka, India
Sulyame sub center
Lat N 12° 49' 7.4316"
Long E 74° 51' 2.052"
09/02/21 10:10 AM

Sulyame sub centre



Ullal, Karnataka, India
Snehalaya pavor Manjeshwara
Lat N 12° 49' 7.4316"
Long E 74° 51' 2.052"
12/02/21 10:57 AM

Snehalaya Pavor



Ullal, Karnataka, India
Natekal Urumane
Lat N 12° 49' 7.4316"
Long E 74° 51' 2.052"
12/02/21 10:24 AM

Noorani Yathim Khana



Ullal, Karnataka, India
Yatheem khana Chethannagara Kumpala
Lat N 12° 49' 7.4316"
Long E 74° 51' 2.052"
12/02/21 11:39 AM

Natekal sub centre



Ullal, Karnataka, India
Pajeer Gramachavadi
Lat N 12° 49' 7.4316"
Long E 74° 51' 2.052"
12/02/21 10:10 AM

Pajeer sub centre




Ullal, Karnataka, India
Al Madeena school Manjanady
Lat N 12° 49' 7.4316"
Long E 74° 51' 2.052"
12/02/21 10:36 AM

Al- Madeena



Ullal, Karnataka, India
Adyar Kannur
Lat N 12° 49' 7.4316"
Long E 74° 51' 2.052"
10/02/21 10:54 AM

Adyar sub centre



Ullal, Karnataka, India
Kedumbady Manjeshwara
Lat N 12° 49' 7.4316"
Long E 74° 51' 2.052"
12/02/21 10:45 AM

Kedumbady sub centre